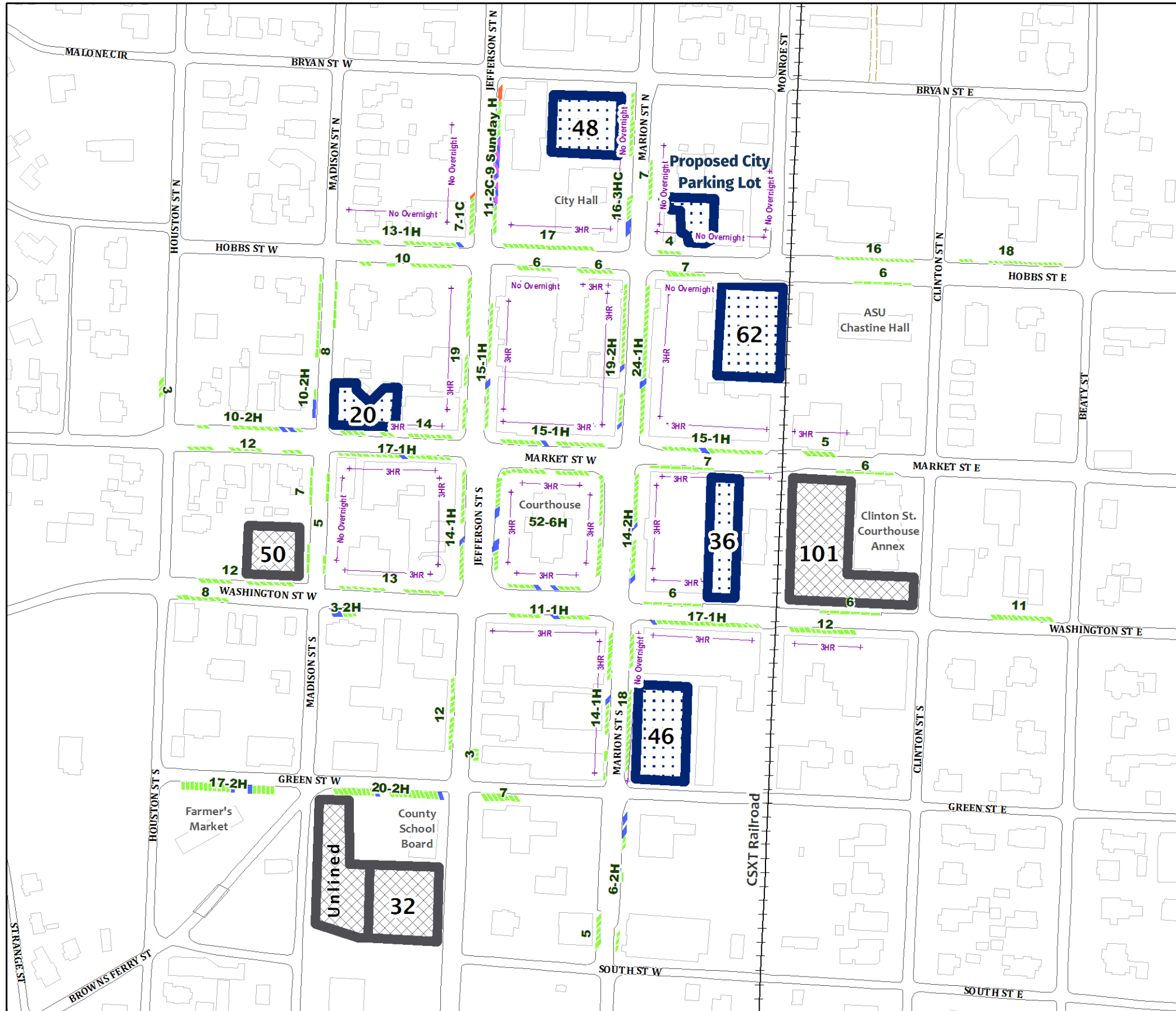


# Downtown Parking Map – Athens, AL

# April 2017

Last Adopted by City Council Resolution on 3-14-2016.





## Legend and Number of Spaces

**On Street Parking 697**

	3HR - 3 Hour Spaces	342
	No Overnight Parking	95
	Handicap (H)	35
	Sunday only Handicap	9
	Compact Car (C)	3
	No Restrictions	233

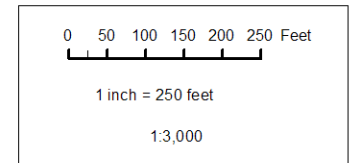
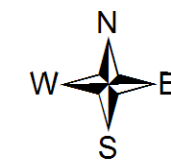
**Public Parking Lots 395**

	City owned/leased lots * - No Overnight Parking	212
	County owned lots *	183

**Total Parking Spaces 1,092**

\* Handicap spaces were not counted for public parking lot space count.

- 15-2H-1C**
- A code for number of spaces per block
  - first number represents normal spaces (15)
  - H—Handicap Spaces (2)
  - C—Compact Car Spaces (1)



**GEOGRAPHIC INFORMATION SYSTEMS**

Map redesigned and updated by Micah Cochran of the City of Athens Engineering Services and Community Development (ES&CD) Department on March 12, 2012. Last design updates made April 10, 2014. Parking spaces were determined using driving by field checks and aerial orthophotography. 2005 and 2009 Aerial Orthophotography was used to determine parking lines where visible. Some figures on number of spaces in parking lots was derived from the map "Downtown Parking & Landscape Plan, Directional Signs for Public Parking Lots" made by Mac Martin of the ES&CD Dept. on 10-12-2009 and some field verification on 4-10-2014 and 2-29-2016, 3-09-2017, and 3-20-2017.