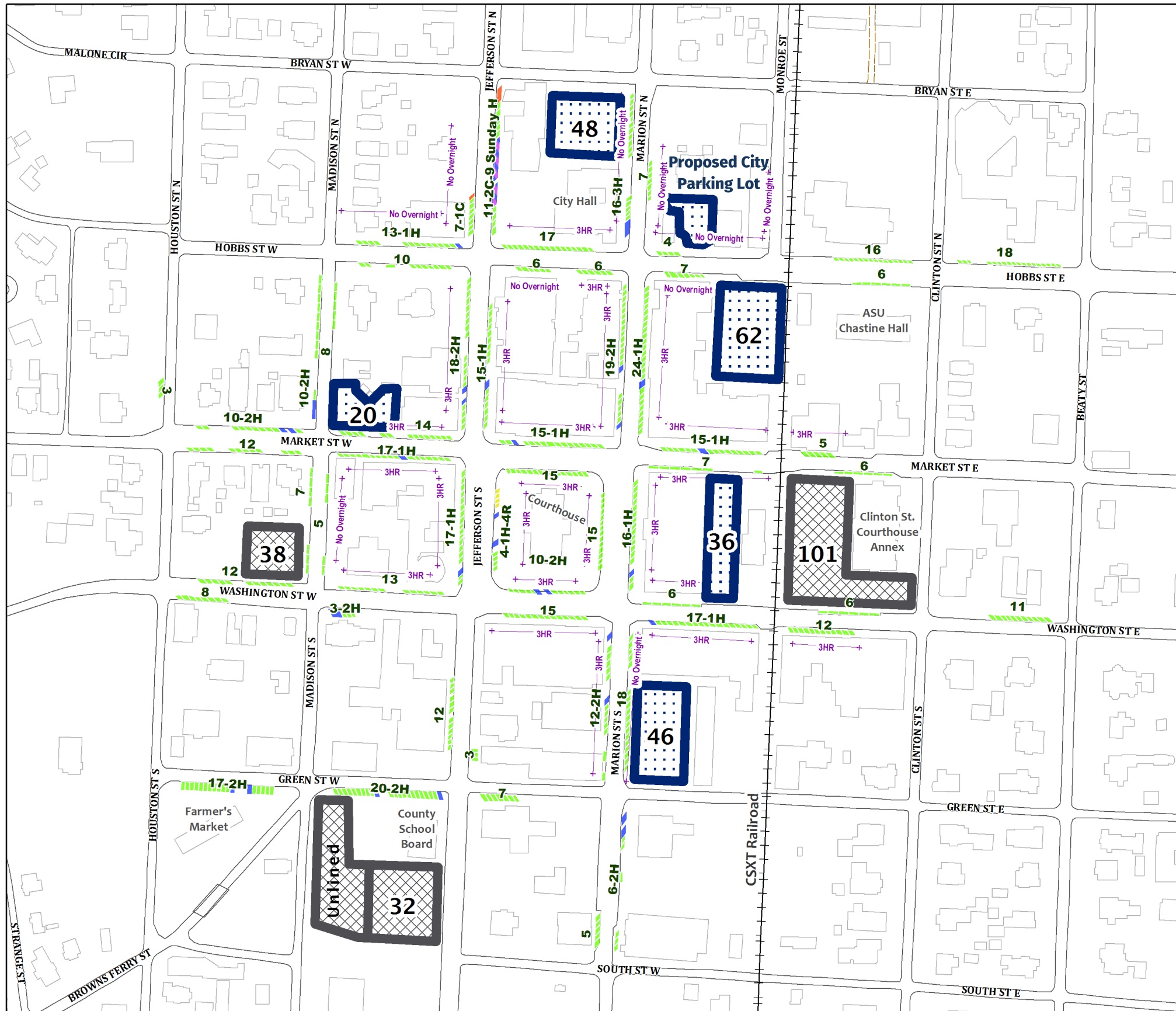


Downtown Parking Map – Athens, AL

August 2019

Map adopted by City Council Resolution on 2019-08-12.



Legend and Number of Spaces

On Street Parking **675**

	3HR - 3 Hour Spaces	345
	No Overnight Parking	88
	Handicap (H)	34
	Sunday only Handicap	9
	Compact Car (C)	3
	Reserved	4
	No Restrictions	224

Public Parking Lots **383**

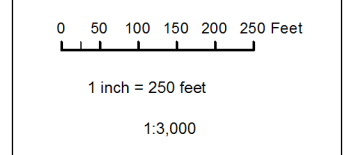

	City owned/leased lots *	212
	- No Overnight Parking	
	County owned lots *	171

Total Parking Spaces **1,063**

* Handicap spaces were not counted for public parking lot space count.

15-2H-1C-4R

- A code for number of spaces per block
- first number represents normal spaces (15)
 - H—Handicap Spaces (2)
 - C—Compact Car Spaces (1)
 - R—Reserved Spaces (4)



GEOGRAPHIC INFORMATION SYSTEMS

Map redesigned and updated by Micah Cochran of the City of Athens Engineering Services and Community Development (ES&CD) Department on March 12, 2012. Last design updates made April 10, 2014. Parking spaces were determined using driving by field checks and aerial orthophotography. 2005 and 2009 Aerial Orthophotography was used to determine parking lines where visible. Some figures on number of spaces in parking lots was derived from the map "Downtown Parking & Landscape Plan, Directional Signs for Public Parking Lots" made by Mac Martin of the ES&CD Dept. on 10-12-2009. Additional field verification made on 4-10-2014 and 2-29-2016, 3-09-2017, 3-20-2017, 4-04-2019, and 6-11-2019.